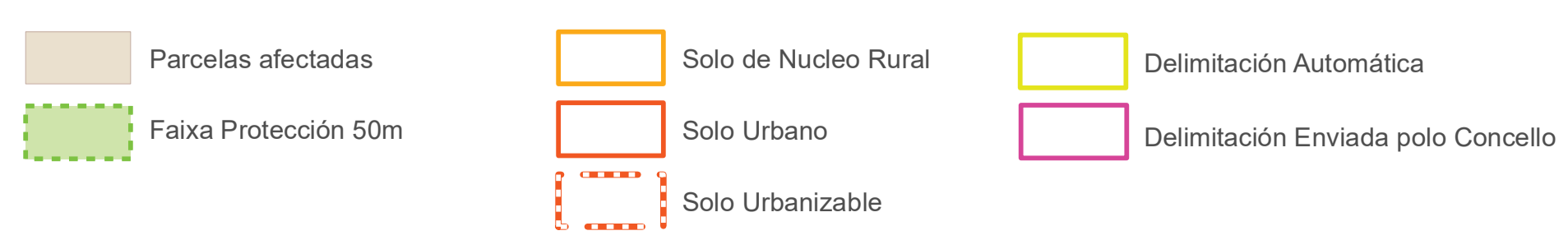


**CARTOGRAFÍA DAS FAIXAS SECUNDARIAS DE XESTIÓN DE BIOMASA**

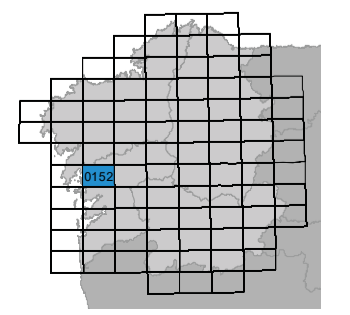
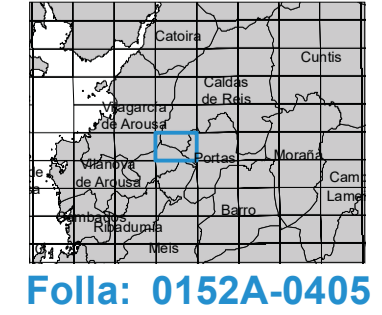


**Parcelas afectadas por faixas de 50 metros entorno a núcleos**

Coordenadas das esquinas da folla

UTM ED50 Fuso 29	x	y	Xeográficas ETRS89	Latitude
1	522349,0	4714798,8	-8.43.45,0	42.35.00,0
2	525768,0	4714808,5	-8.41.15,0	42.35.00,0
3	525776,5	4712495,2	-8.41.15,0	42.33.45,0
4	522356,4	4712483,4	-8.43.45,0	42.33.45,0

Proxección U.T.M. Fuso 29  
Escala de GRSS0  
Sistema de referencia ETRS89



Folla: 0152A-0405